



**OFFICE OF THE GOVERNOR
AMERICAN SAMOA GOVERNMENT**

September 19, 2024

GENERAL MEMORANDUM NO. 209 – 24


To: Distribution List
From: Chief of Staff
Subject: Coastweeks Island Wide Clean-up on Friday, September 20, 2024

The Island Wide Clean-up for this month is scheduled for this Friday, **September 20, 2024** in celebration of Coastweeks. This event highlights the importance of our coastal resources and emphasizes the need to conserve local natural resources to build a resilient environment, preserve our heritage, and strengthen our economy.

This month's cleanup will focus on coastal areas and streams within each of the six zones as outlined in the attached maps. All departments, agencies, offices, and authorities of the American Samoa Government are expected to participate and assist with this year's Coastweeks Cleanup.

Your support and dedication to promoting coastal stewardship during this year's Coastweeks celebration are greatly appreciated.

Together, let us safeguard our coastal resources and keep American Samoa clean and beautiful.



Loa Tuimavave T. Laupola
Chief of Staff

ZONE 1 Target Areas



To cover Faganeanea Stream and Coastline from Avau to Matu'u

Zone 1

Zone Leader: DOH
ODAPM
Administrative Services
DPS

ZONE 1: COASTAL AREAS/STREAMS



Faganeanea Stream & Avau Coastline

ZONE 2 Target Areas



To cover Matu'u Stream, Fatumafuti Beach, Faga'alu Park waterway, & Faga'alu Stream

Zone 2

Zone Leader: AS-EPA

LBJ-TMC

DBAS

ZONE 2: COASTAL AREAS/STREAMS



Fatu ma Futi



Matu'u Stream



Faga'alu Stream & Waterway (by Catholic church)



Faga'alu Park (stream)



ZONE 3 Target Areas



IWCC Zones

- █ Zone 1
- █ Zone 2
- █ Zone 3
- █ Zone 4
- █ Zone 5
- █ Zone 6
- Stream
- Beaches/Bay Area/ Coastline


To cover Faga'alu Bay shoreline and stream, Gataivai Beach, Utulei Stream and coastline area near bus stop across Young Mart & Su'igaula Beach

Zone 3

ZONE 3: COASTAL AREAS/STREAMS

Zone Leader: DOC

- Governor's Office
- Legal Affairs
- Criminal Justice
- Treasury
- ASVB
- Office of Samoan Affairs



Faga'alu Stream
(LBJ intersection)




Gataivai Beach



Utulei Stream (by Young Mart store)



Su'igaula Beach



Bus Stop Coastal Area
across Young Mart



ZONE 4 Target Areas



To cover Fagatogo Streams (2), Pago Pago Stream by Pago Way Gas Station, Laolao Stream, Vaipito Stream, & the stream beside DYWA compound

Zone 4

Zone Leader: DMWR

- Port Administration (Seaport)
- Planning & Budget Office
- DYWA (Pago Pago)
- Public Library
- Arts Council
- Human Resources
- Administrative Law Judge Office
- Public Information Office
- Public Defender
- Shipyard Services
- DHSS

ZONE 4: COASTAL AREAS/STREAMS



Fagatogo Streams by Pavillion and Marketplace



Laolao Stream in Pago



Pago Pago Stream (by Pago Way gas station)



ZONE 5 Target Areas



To cover Lions Park, Pala Lagoon Coastline, and coastline near Airport Runway

Zone 5

Zone Leader: ASPA

Procurement

TEO

Property Management

DHS

Port Administration (Airport)

DOA

Parks and Recreation

Election Office

OPAD

TAOA

Sports Complex

ZONE 5: COASTAL AREA/STREAMS



Vaitete Stream, Pala Lagoon & along Airport Runway



ZONE 6 Target Areas



To cover Papa Stream mouth near mangroves, Sauino Stream near Lucky 7 Store, and Vaitele Stream near Shoe Tree

Zone 6

- Zone Leader: DPW**
- Territorial Audit Office
- ASCC
- ASTCA
- ASHPO
- Medicaid Office
- Veterans Affairs
- DOE
- DYWA (Tafuna)

ZONE 6: COASTAL AREAS/STREAMS



Papa Stream (next to Holiday Mart in Nu'uuli) & Sauino Stream by Nu'uuli Cinemas



Vaitele Stream (by Litani)



Stream (by YSJ store in Nu'uuli)

